







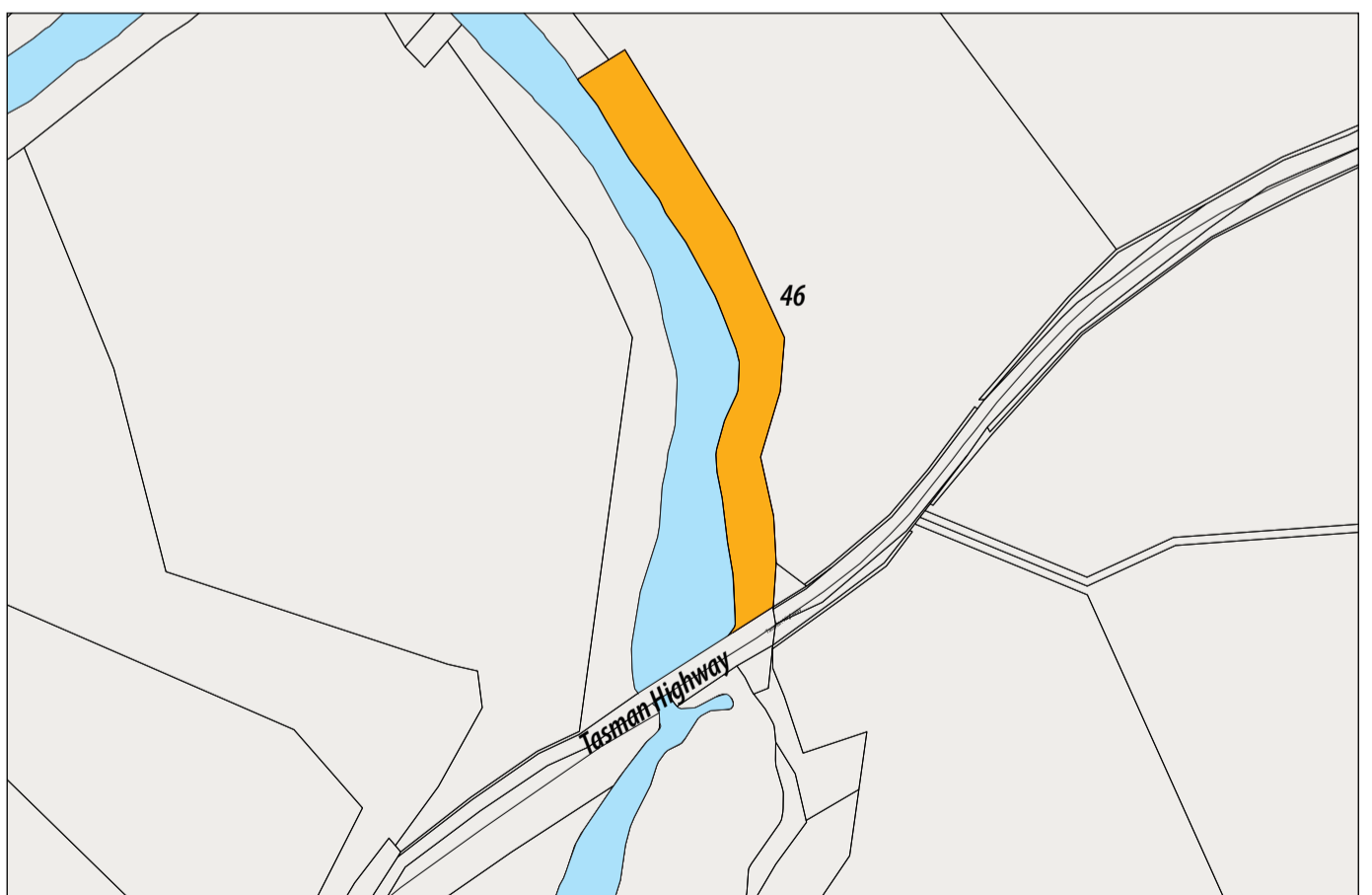
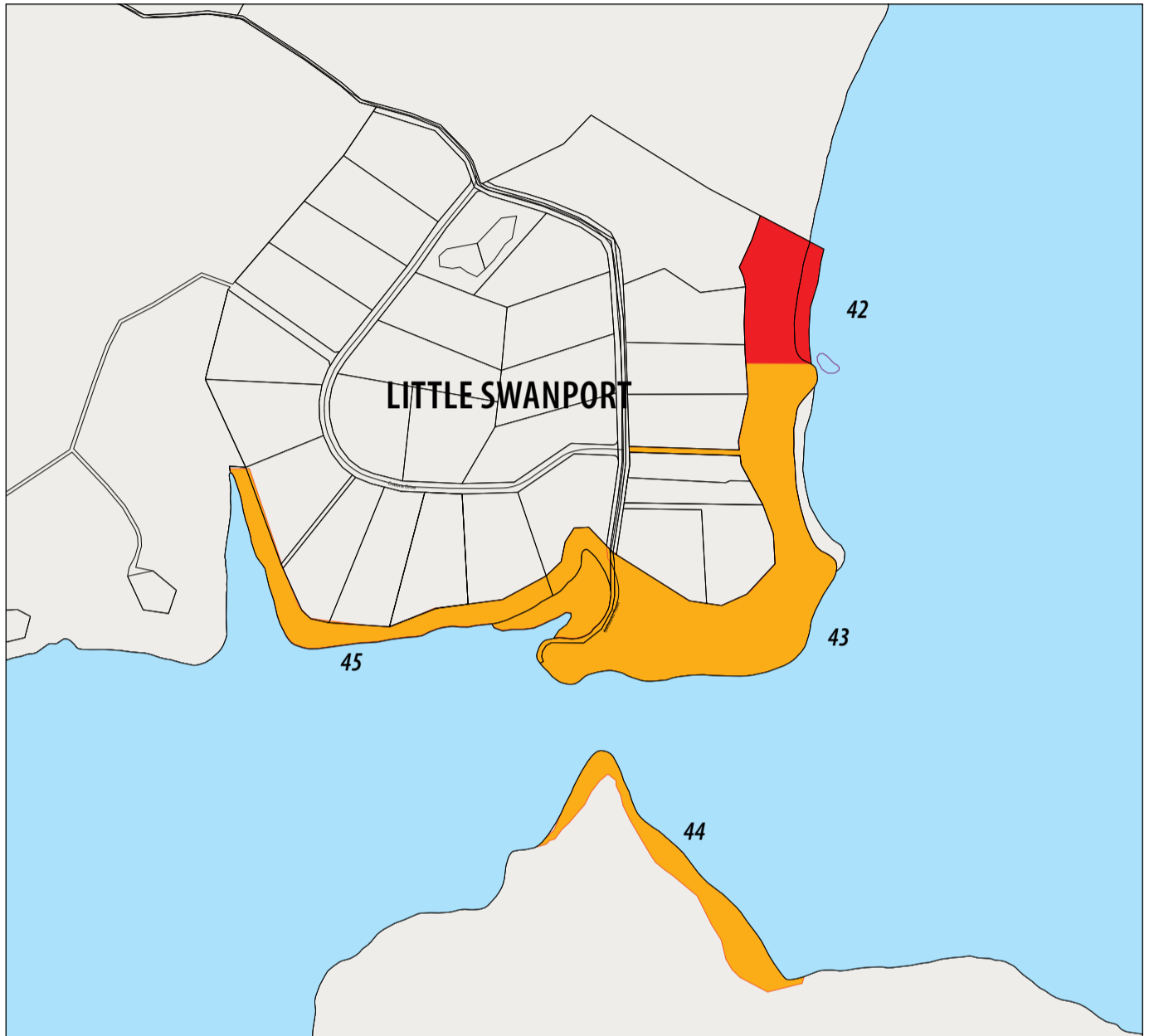






GLAMORGAN SPRING BAY COUNCIL
2014-2019 DOG MANAGEMENT POLICY

LITTLE SWANPORT & BOLTONS BEACH DECLARED AREAS

Dog Zone Number	AREA DESCRIPTION	DOG ZONE RULES
42	Northern end of Saltworks Coastal Reserve (Northern beach) (CLS / PWS)	PROHIBITED AREA  <i>Dogs Prohibited</i> at all times
43	Saltworks Coastal Reserve and the northern side of the Little Swanport River mouth (CLS / PWS)	DOG RESTRICTED AREA  <i>Dogs on lead</i> on main Saltworks beach (in front of the ruins) between 10am - 6pm from 1 st Dec - 1 st March (and on roads, walking tracks and around the jetty at all times) <i>Dogs Under Effective Control</i> at other times in the large open area of the reserve
44	Southern side of the mouth of the Little Swanport River (Private land)	DOG RESTRICTED AREA  <i>Dog Prohibited Area</i>  during shorebird breeding season from 1 st Sept to 31 st March <i>Dogs on lead</i> at all other times.
45	Foreshore area of the Little Swanport Estuary and Coastal Reserve (CLS / PWS)	DOG RESTRICTED AREA  <i>Dogs on lead</i> at all times
46	Little Swanport River (CLS / PWS)	DOG RESTRICTED AREA  <i>Dogs on lead</i> at all times
47	Boltons Beach Conservation Area north of beach access track (PWS)	EXERCISE AREA  <i>Dogs Under Effective Control</i> along the beach area north from the beach access track but to be kept on the wet sand
48	Boltons Beach Conservation Area south of beach access track (PWS)	PROHIBITED AREA  <i>Dogs Prohibited</i> at all times



 Exercise Area (*Dogs Under Effective Control*)  Dog Restricted Area (refer to Dog Zone Number)  Dog Prohibited Area  Prohibited Public Area

