








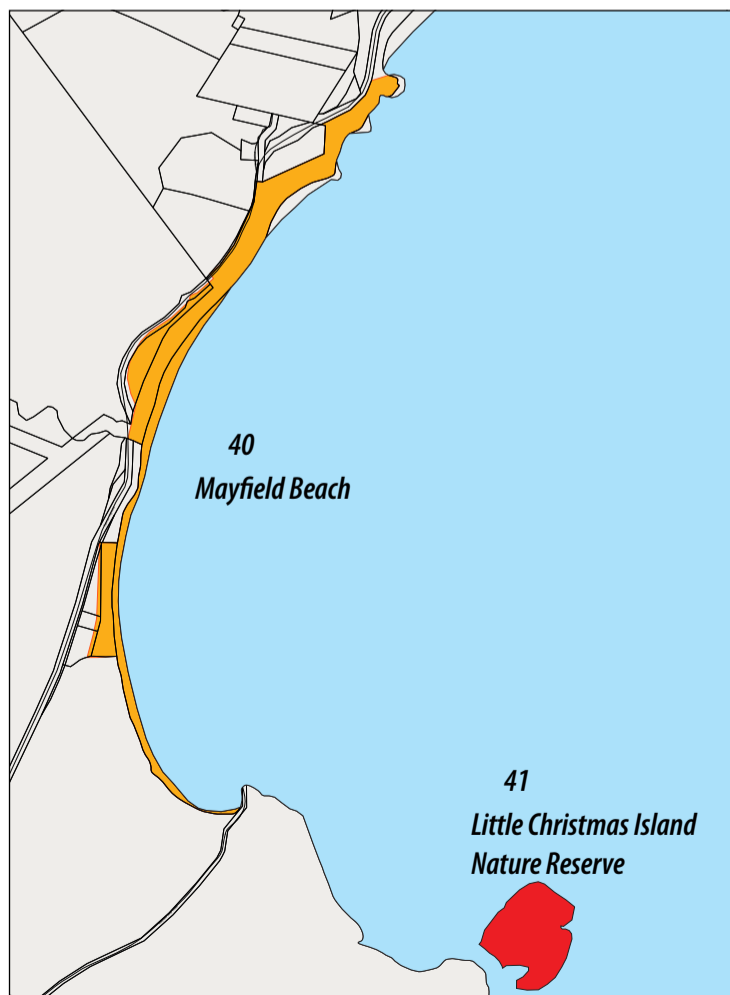






GLAMORGAN SPRING BAY COUNCIL
2014-2019 DOG MANAGEMENT POLICY

CRESSY, SPIKY, KELVEDON & MAYFIELD DECLARED AREAS

Dog Zone Number	AREA DESCRIPTION	DOG ZONE RULES
37	Cressy Beach Conservation Area (PWS)	<p>DOG RESTRICTED AREA </p> <p>Dog Prohibited Area  at all times on the dunes of Cressy Beach</p> <p>Dogs on lead on beach east from access track and at all times in the carpark/ day use area</p> <p>Dogs under effective control at all times on the beach west from the beach access track (and outside of breeding season for eastern end)</p>
38	Spiky Beach Conservation Area (PWS)	<p>EXERCISE AREA </p> <p>Dogs under effective control at all times and on lead on carpark and access track</p>
39	Kelvedon Beach Conservation Area (PWS)	<p>DOG RESTRICTED AREA </p> <p>Dog Prohibited Area  north of the beach access</p> <p>Dogs under effective control on the beach south from the public car park</p> <p>Dogs on lead in the public car park and picnic area</p>
40	Mayfield Beach Conservation Area (PWS)	<p>DOG RESTRICTED AREA </p> <p>Dogs on lead at all times within the campsite area</p> <p>Dogs on lead on beach in front of campsite between 1st Dec to 1st March</p> <p>Dogs under effective control along the beach area south from the campsite but to be kept on the wet sand</p> <p>Dogs Prohibited Area  from entering shorebird protection fenced off areas at all times</p>
41	Little Christmas Island Nature Reserve (PWS)	<p>PROHIBITED AREA </p> <p>Dog Prohibited Area at all times</p>



 Exercise Area (Dogs Under Effective Control)  Dog Restricted Area (refer to Dog Zone Number)  Dog Prohibited Area  Prohibited Public Area