






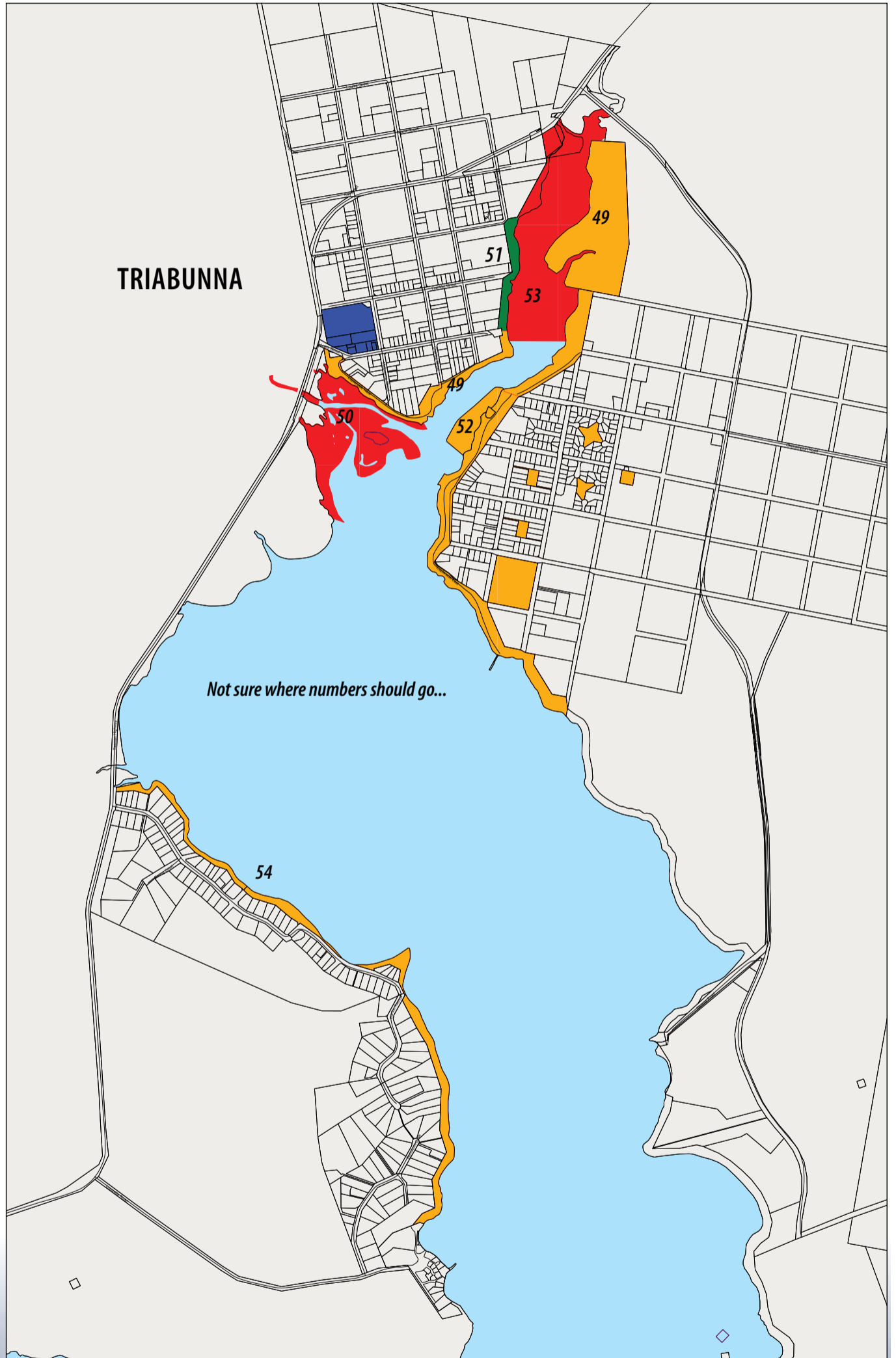






GLAMORGAN SPRING BAY COUNCIL
2014-2019 DOG MANAGEMENT POLICY

SPRING BAY INCL. TRIABUNNA & BARTON AVE DECLARED AREAS

Dog Zone Number	AREA DESCRIPTION	DOG ZONE RULES
49	DPIPWE / Council Reserves and Foreshore areas including marina in Triabunna township (CLS / Council)	DOG RESTRICTED AREA  <i>Dogs on lead</i> at all times
50	MaLaines Estuary including Dead Man's Island (CLS / PWS / Council)	DOG RESTRICTED AREA  <i>Dog Prohibited</i>  <i>Area</i> at all times
51	Pelican walk – western side of estuary (CLS / Council)	EXERCISE AREA  <i>Dogs Under Effective Control</i>
52	Pelican Reserve – eastern side of estuary (CLS / PWS)	DOG RESTRICTED AREA  <i>Dogs on lead</i> at all times
53	Triabunna saltmarsh (CLS / PWS / Council)	PROHIBITED AREA  <i>Dogs Prohibited</i> at all times
54	Barton Ave foreshore from Double Creek on the Tasman Hwy to Louisville (CLS / PWS / Council)	DOG RESTRICTED AREA  <i>Dogs on lead</i> at all times on narrow walking tracks. <i>Dogs Under Effective Control</i> on open grassed areas (not on saltmarsh)



 Exercise Area (*Dogs Under Effective Control*)  Dog Restricted Area (*refer to Dog Zone Number*)  Dog Prohibited Area  Prohibited Public Area

