
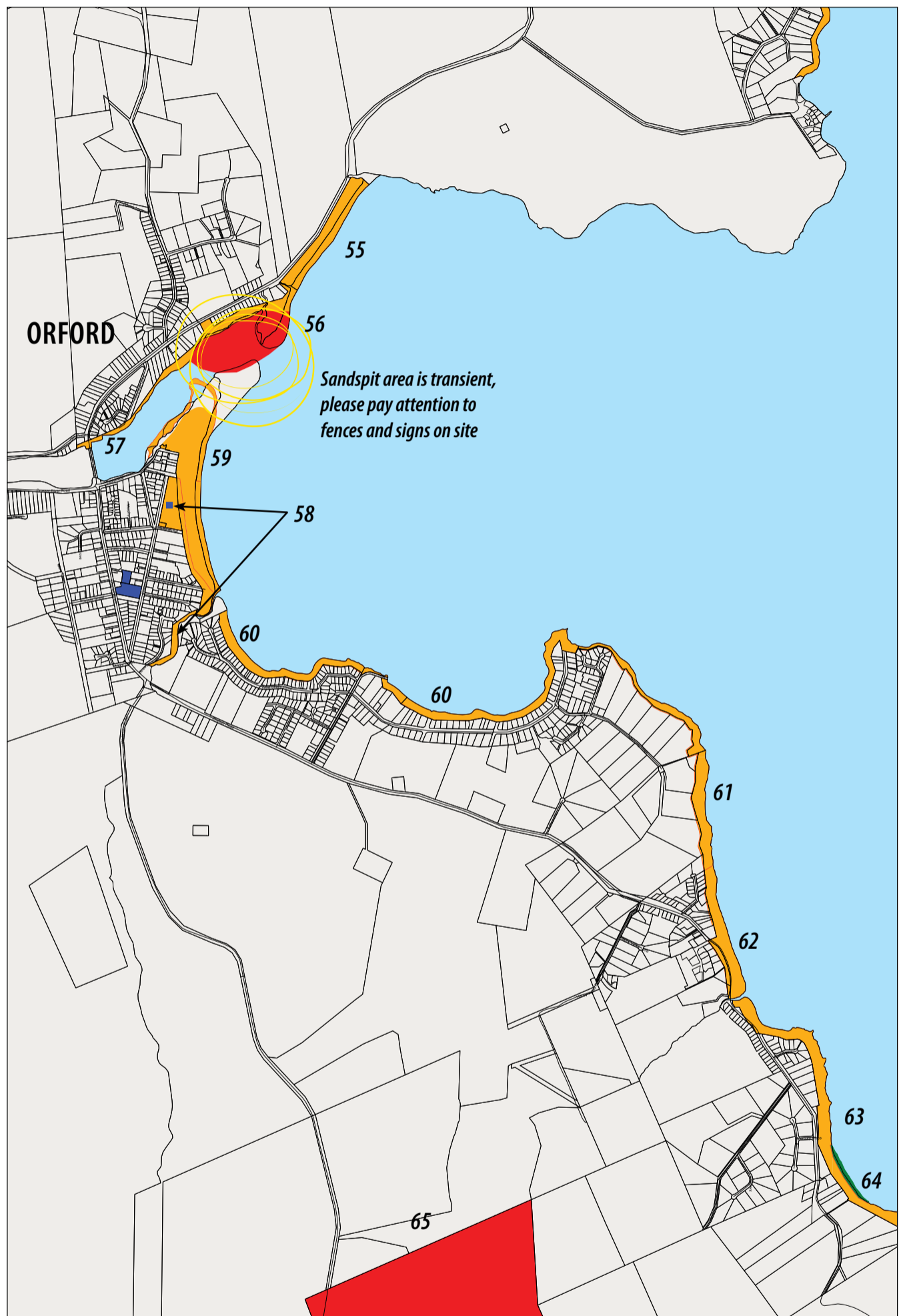






| Dog Zone Number | AREA DESCRIPTION | DOG ZONE RULES |
|-----------------|---|--|
| 55 | Raspins Beach Conservation Area (PWS/Council) Excluding the sandspit in the Prosser River mouth, which is a Dog Prohibited Area | DOG RESTRICTED AREA  <i>Dogs on Lead</i> 10am - 6pm from 1st Dec - 1st March. <i>Dogs on Lead</i> on all walking tracks <i>Dogs Under Effective Control</i> at other times |
| 56 | Orford Sandspit, Prosser River (CLS / Council) | PROHIBITED AREA  <i>Dogs Prohibited</i> at all times |
| 57 | Prosser River Estuary foreshore (CLS / PWS / Council) | DOG RESTRICTED AREA  <i>Dogs on lead</i> at all times |
| 58 | Our Park and 10 Minute Track, Orford (CLS / PWS / Council), vegetated areas and walking tracks within Millingtons Beach Conservation Area (PWS) | DOG RESTRICTED AREA  <i>Dogs on lead</i> at all times |
| | Our Park playground (Council) | PROHIBITED AREA  <i>Dog Prohibited Public Area</i> at all times in playgrounds |
| 59 | Orford / Millingtons Beach (Millingtons Beach Conservation Area) (PWS) | DOG RESTRICTED AREA  <i>Dogs on Lead</i> 10am - 6pm from 1st Dec - 1st March on beach between Our Park to Rudd Avenue <i>Dogs Under Effective Control</i> north of Our Park and at other times |
| 60 | East and West Shelly Beach (CLS / Council) including public reserve | DOG RESTRICTED AREA  <i>Dogs on Lead</i> 10am to 6pm from 1st Dec to 1st March <i>Dogs Under Effective Control</i> at other times |
| 61 | Shelley Beach to Spring Beach walking track (CLS / PWS / Council) | DOG RESTRICTED AREA  <i>Dogs on lead</i> at all times |
| 62 | Spring Beach (CLS / Council) | DOG RESTRICTED AREA  <i>Dogs on Lead</i> at all times from the 1st Aug to 1st April <i>Dogs Under Effective Control</i> from 1st April to the 31st July. |
| | | <i>Dogs Prohibited</i> from entering shorebird protection fenced off areas and in coastal vegetation at all times. |





GLAMORGAN SPRING BAY COUNCIL 2014-2019 DOG MANAGEMENT POLICY

ORFORD TO STAPLETON BEACH DECLARED AREAS



 Exercise Area (*Dogs Under Effective Control*)
  Dog Restricted Area (refer to Dog Zone Number)
  Dog Prohibited Area
  Prohibited Public Area

| | | |
|----|--|---|
| 63 | South of Spring Beach along the walking track to headland beyond Stapleton Beach (CLS / PWS) | DOG RESTRICTED AREA  <i>Dogs on lead</i> at all times |
|----|--|---|

| | | |
|----|--|---|
| 64 | Stapleton Beach (CLS) | EXERCISE AREA  <i>Dogs Under Effective Control</i> |
| 65 | Three Thumbs State Reserve (PWS) | PROHIBITED AREA  <i>Dogs Prohibited</i> at all times |