











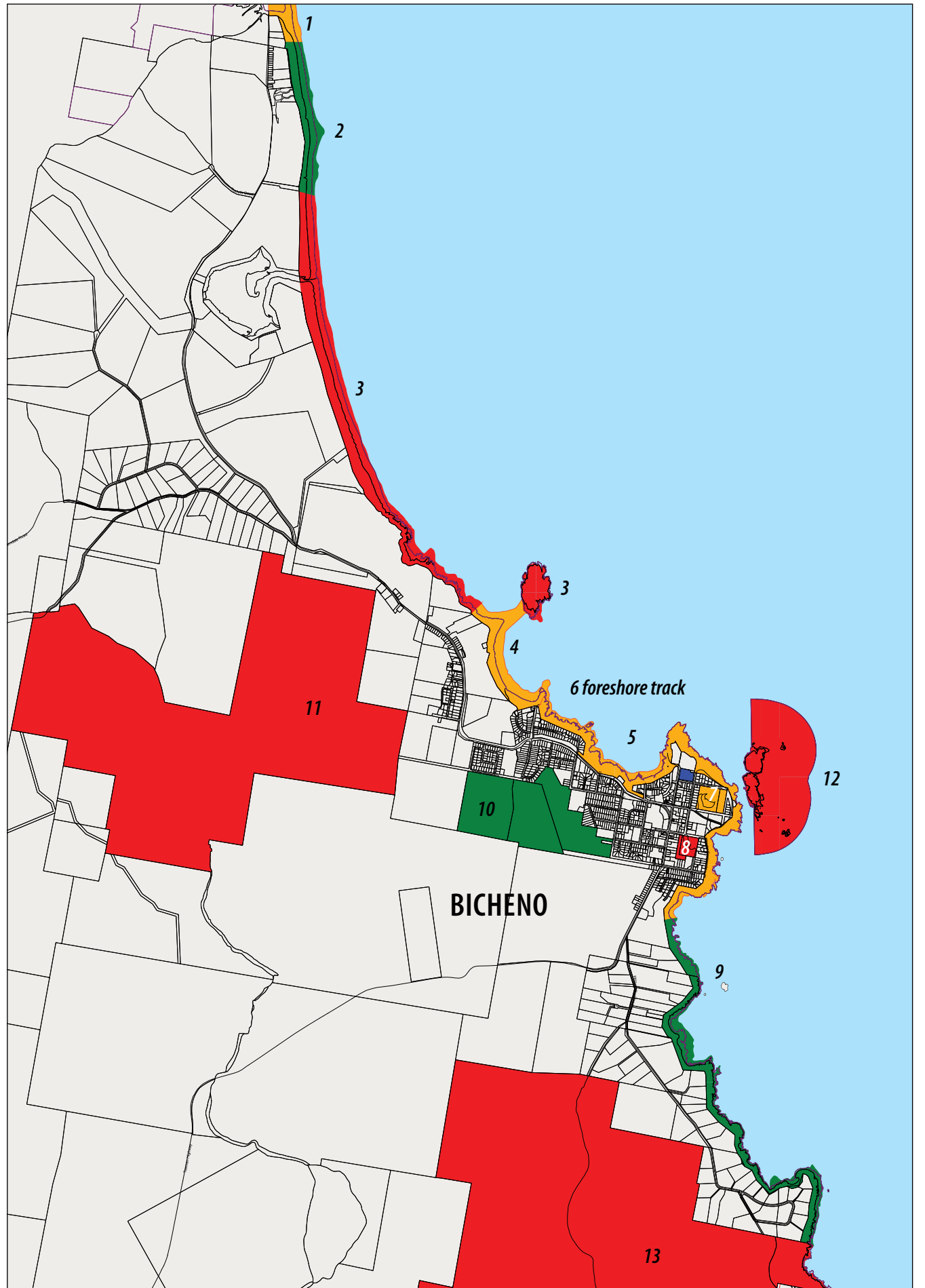













GLAMORGAN SPRING BAY COUNCIL
2014-2019 DOG MANAGEMENT POLICY

**BICHENO
DECLARED AREAS**

Dog Zone Number	AREA DESCRIPTION	DOG ZONE RULES
1	Denison River Carpark and within 100m either side of the river mouth. (Denison Beach Conservation Area, Parks and Wildlife Service (PWS))	DOG RESTRICTED AREA  <i>Dogs on Lead</i> at all times PROHIBITED AREA  <i>Dogs Prohibited</i> from swimming in river mouth 1 st Dec to 1 st March
2	Area south of the Dog on Lead Zone (1) around the river mouth and north of the Southern Denison Beach access track (Denison Beach Conservation Area, PWS)	EXERCISE AREA  <i>Dogs Under Effective Control</i> at all times
3	From Southern beach access track to Denison Beach south to the northern end of Redbill Beach, including Diamond Island Nature Reserve (Crown Land Service (CLS)/ PWS)	PROHIBITED AREA  <i>Dogs Prohibited</i> at all times
4	Redbill Beach. Public Reserve (CLS / PWS)	DOG RESTRICTED AREA  <i>Dogs Prohibited</i>  from 10am to 6pm between Dec 1 st to 1 st March <i>Dogs Prohibited</i>  from dusk till dawn on the beach. <i>Dogs Prohibited</i>  in the dunes behind Redbill Beach at all times <i>Dogs Under Effective control</i> at all other times
5	Waubs Beach Public Reserve (CLS leased by GSBC)	DOG RESTRICTED AREA  <i>Dogs Prohibited</i>  between 10am to 6pm from 1 st Dec to 1 st March except to walk Dog On Lead to transit from one end of the beach to the other <i>Dogs on lead</i> at all other times
6	Bicheno foreshore track (and coastline) from southern end of Redbill Beach to Rice Pebble Beach (excluding Waubs Beach). Public Reserve (CLS leased by GSBC)	DOG RESTRICTED AREA  <i>Dogs on Lead</i> at all times
7	Whalers Lookout Conservation Area (PWS)	DOG RESTRICTED AREA  <i>Dogs on lead</i> at all times



 Exercise Area (*Dogs Under Effective Control*)  Dog Restricted Area (refer to Dog Zone Number)  Dog Prohibited Area  Prohibited Public Area

8	Lookout Rock State Reserve (PWS)	PROHIBITED AREA  <i>Dogs Prohibited</i> at all times	11	Apsley Conservation Area (PWS)	PROHIBITED AREA  <i>Dogs Prohibited</i> at all times
9	Rice Pebble Beach south to Harvey's Farm Point (CLS)	EXERCISE AREA  <i>Dogs Under Effective Control</i> at all times	12	Governor Island and Marine Reserve (PWS)	PROHIBITED AREA  <i>Dogs Prohibited</i> at all times
10	Bicheno Hills Reserve. Public Reserve (CLS / PWS)	EXERCISE AREA  <i>Dogs Under Effective Control</i> at all times	13	Freycinet National Park	PROHIBITED AREA  <i>Dogs Prohibited</i> at all times